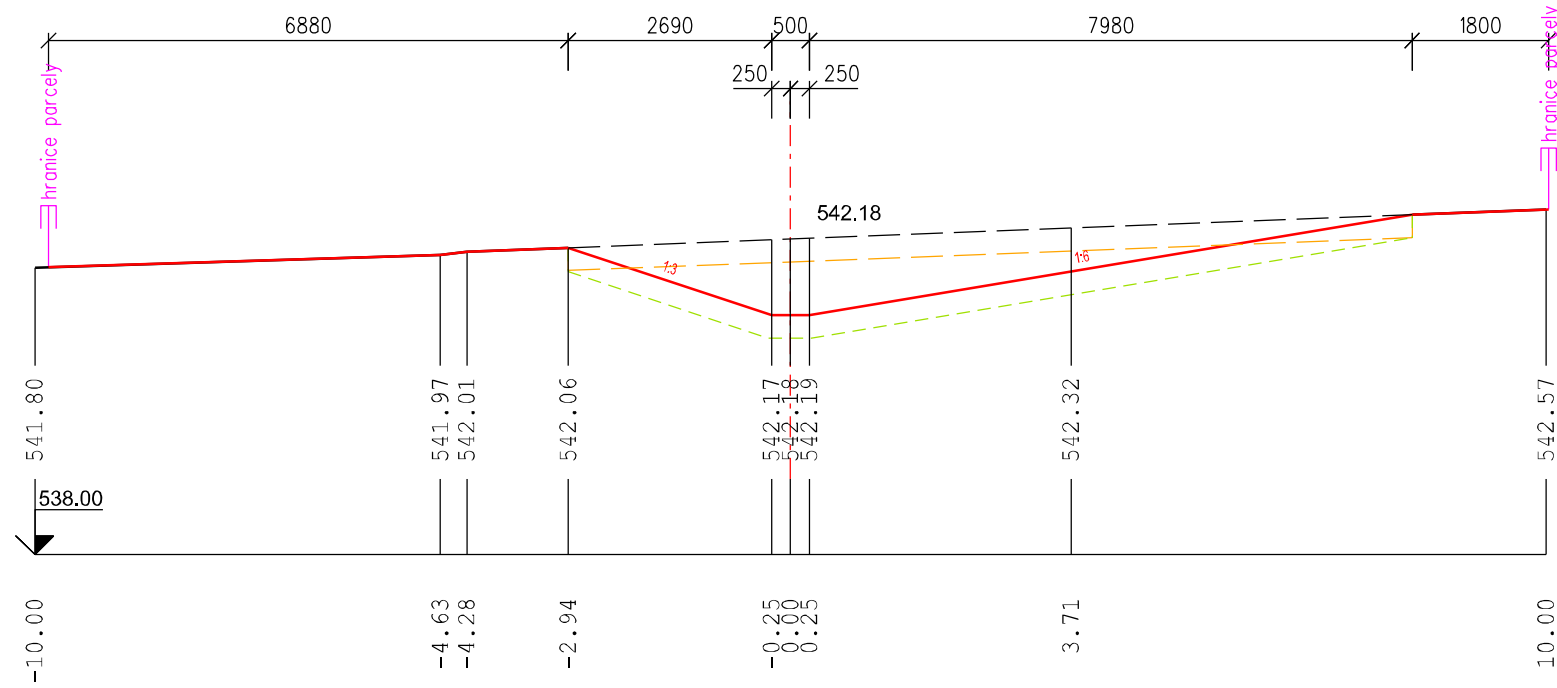
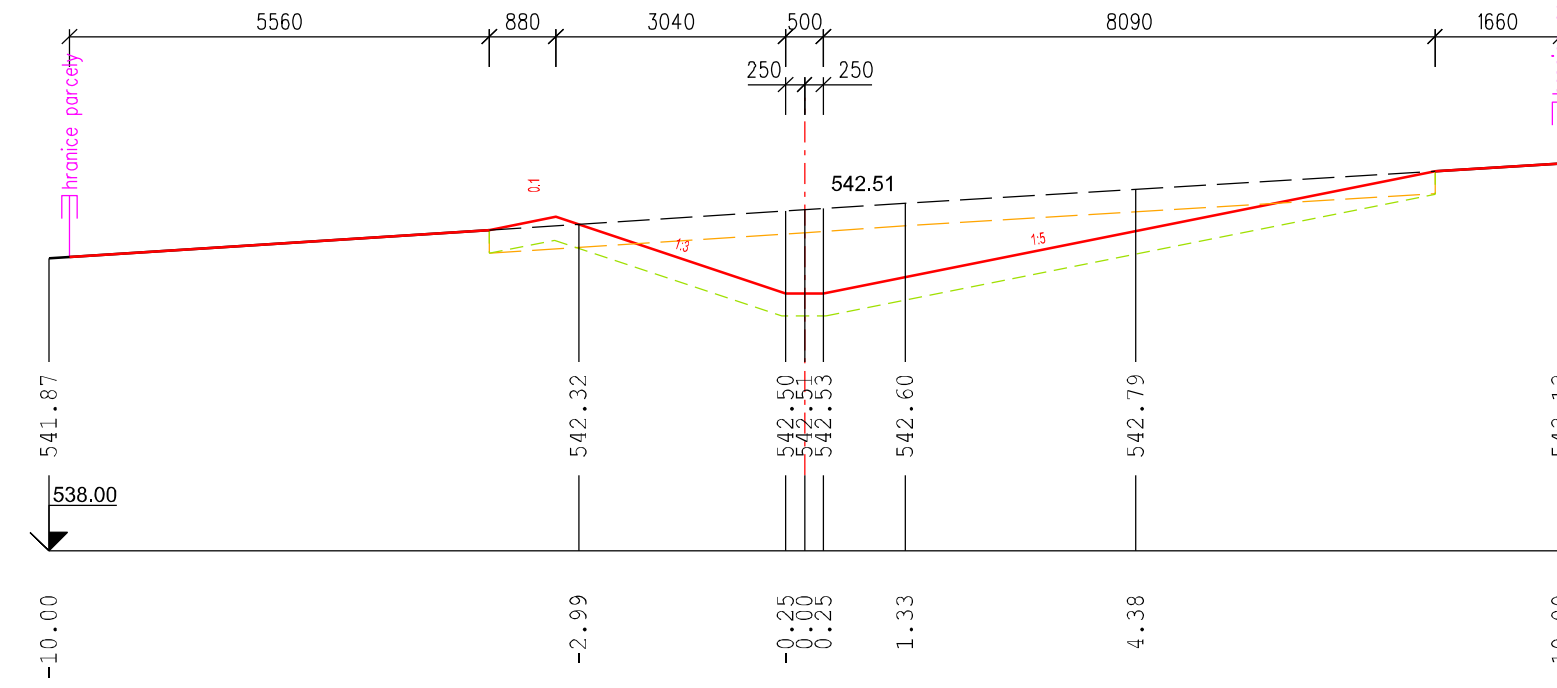


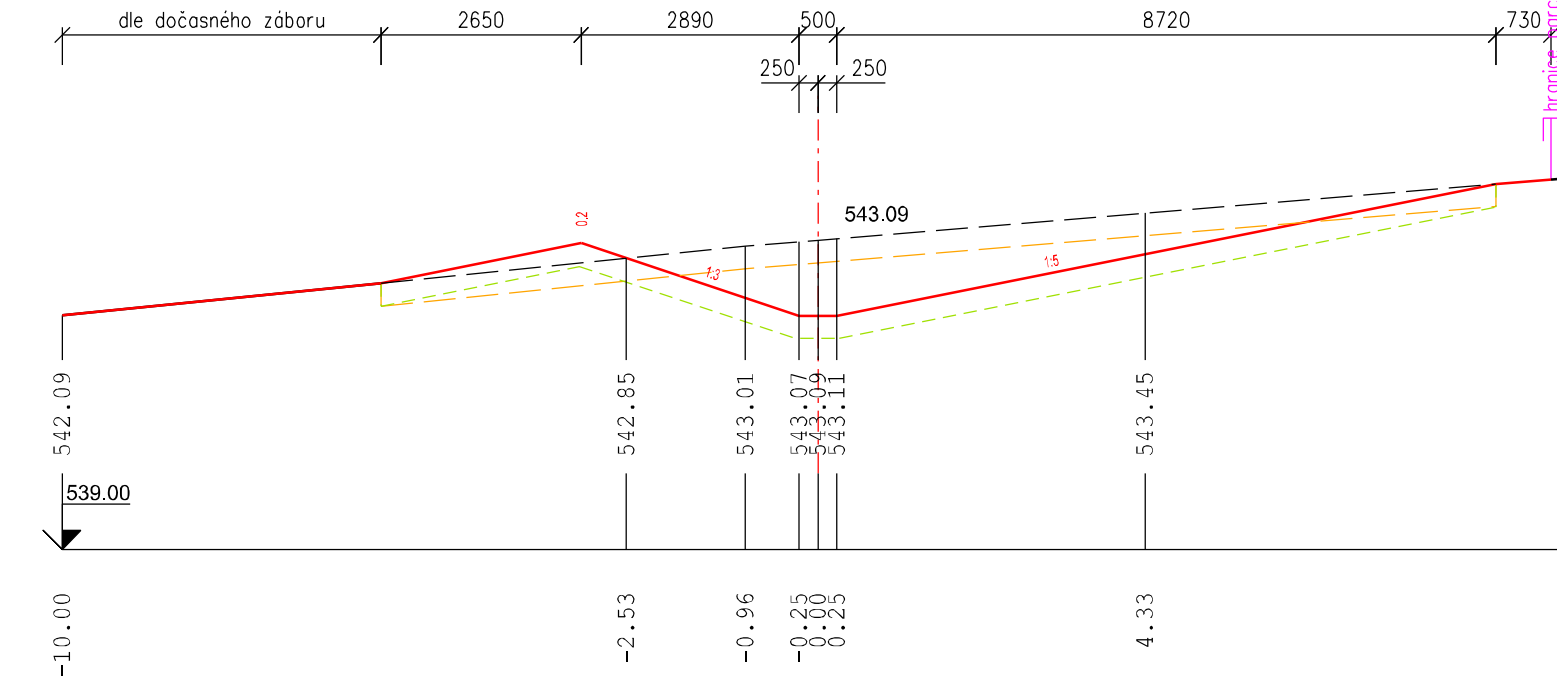
7 - KM 0.17692



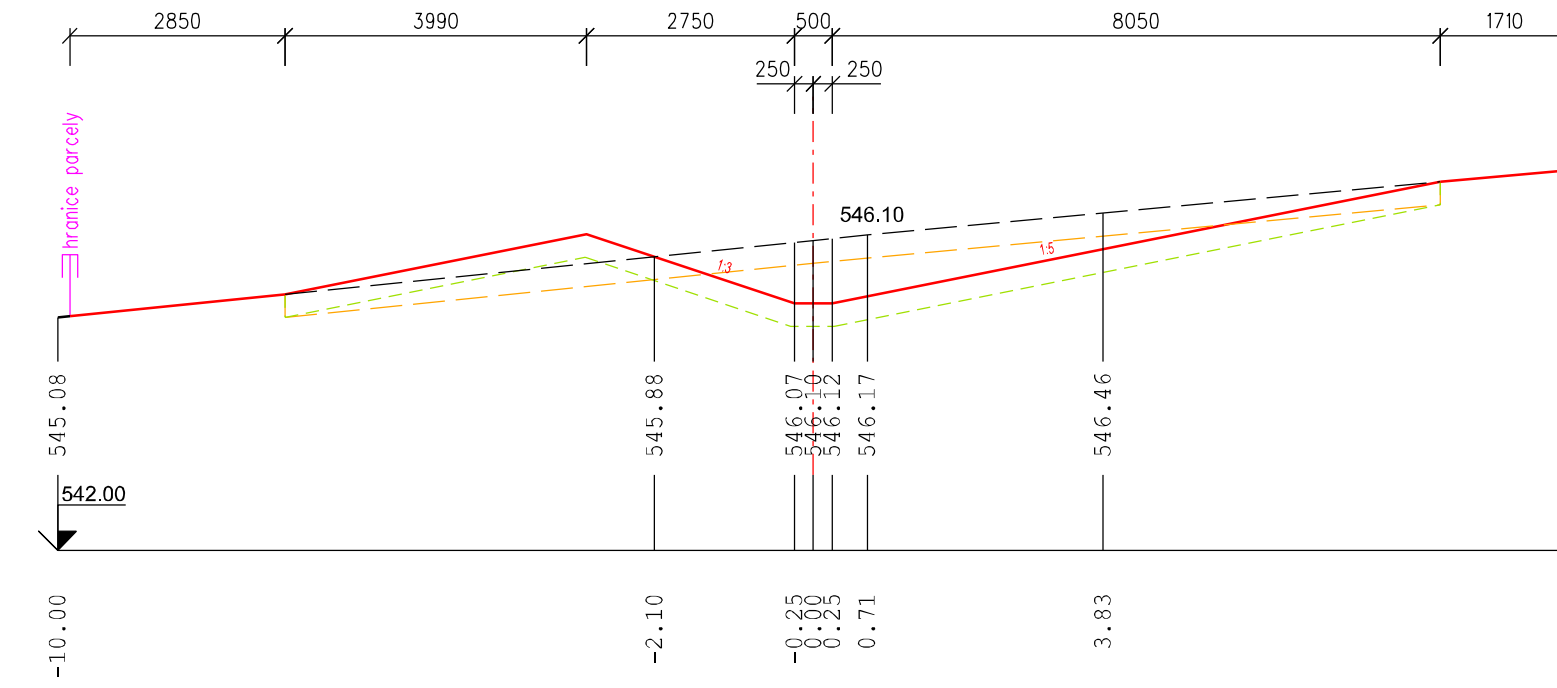
11 - KM 0.29692



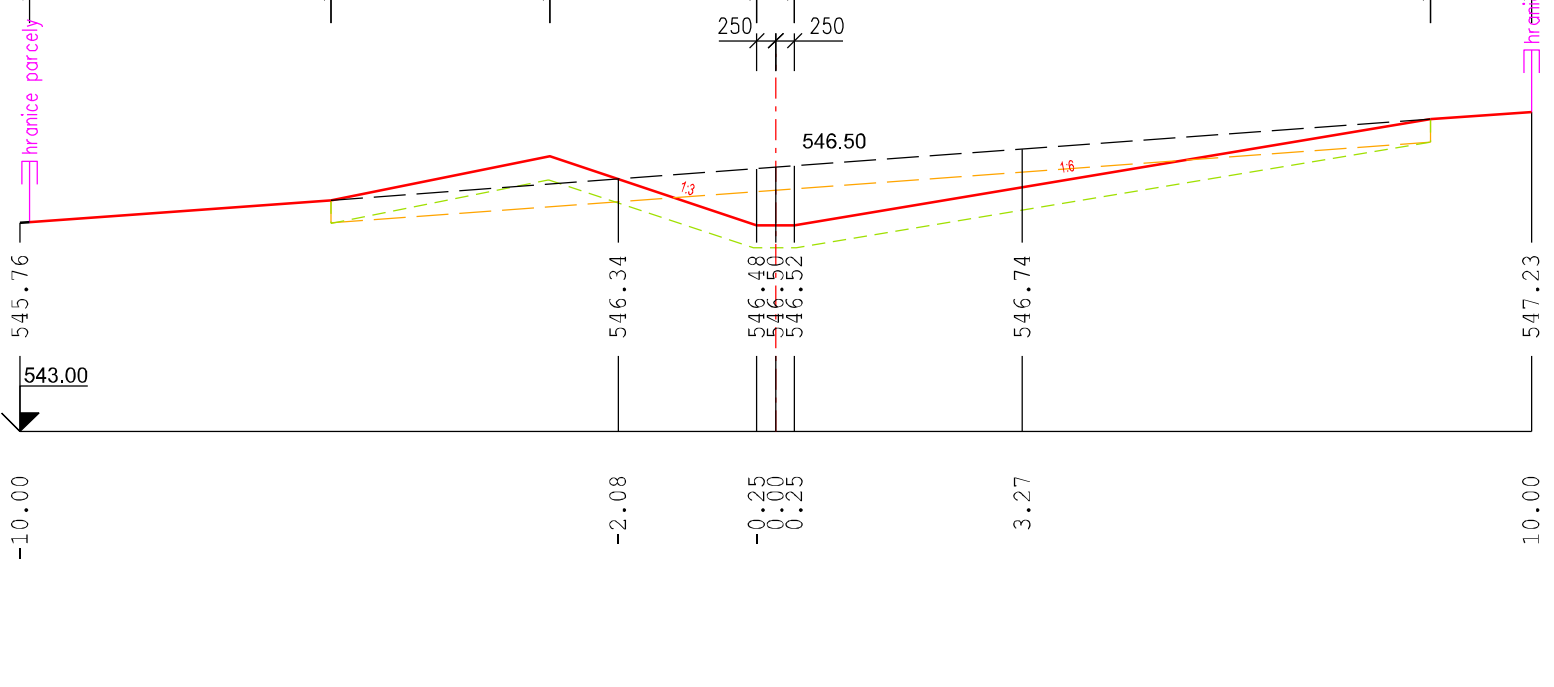
15 - KM 0.41692



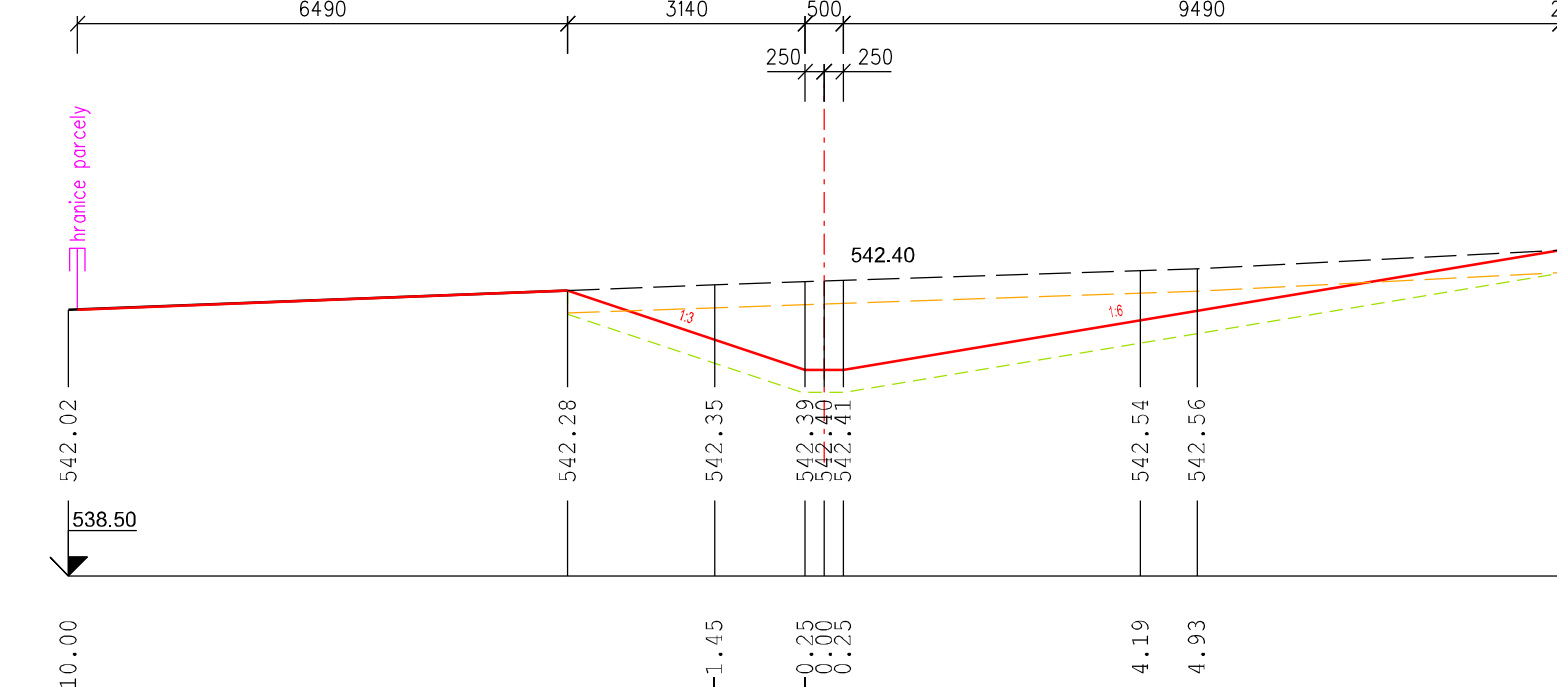
19 - KM 0.53692



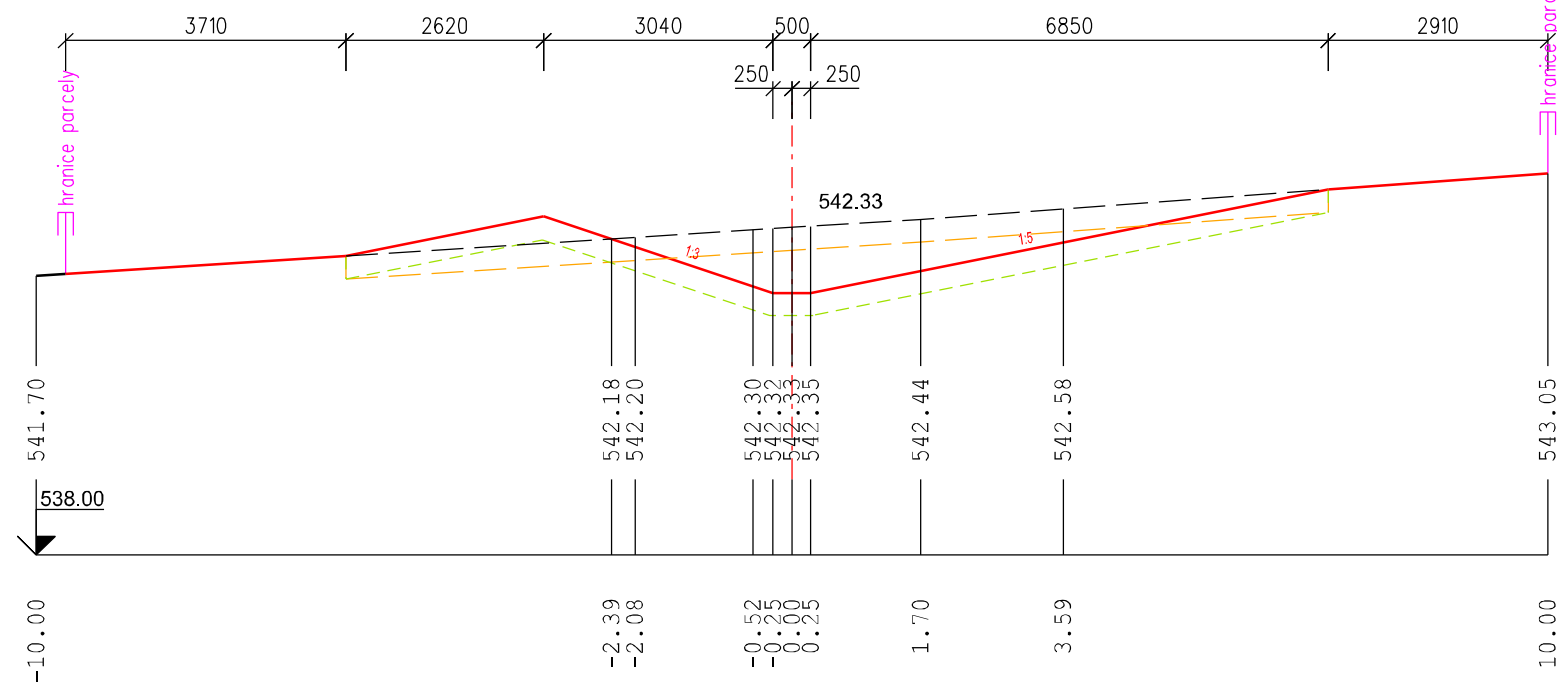
23 - KM 0.65692



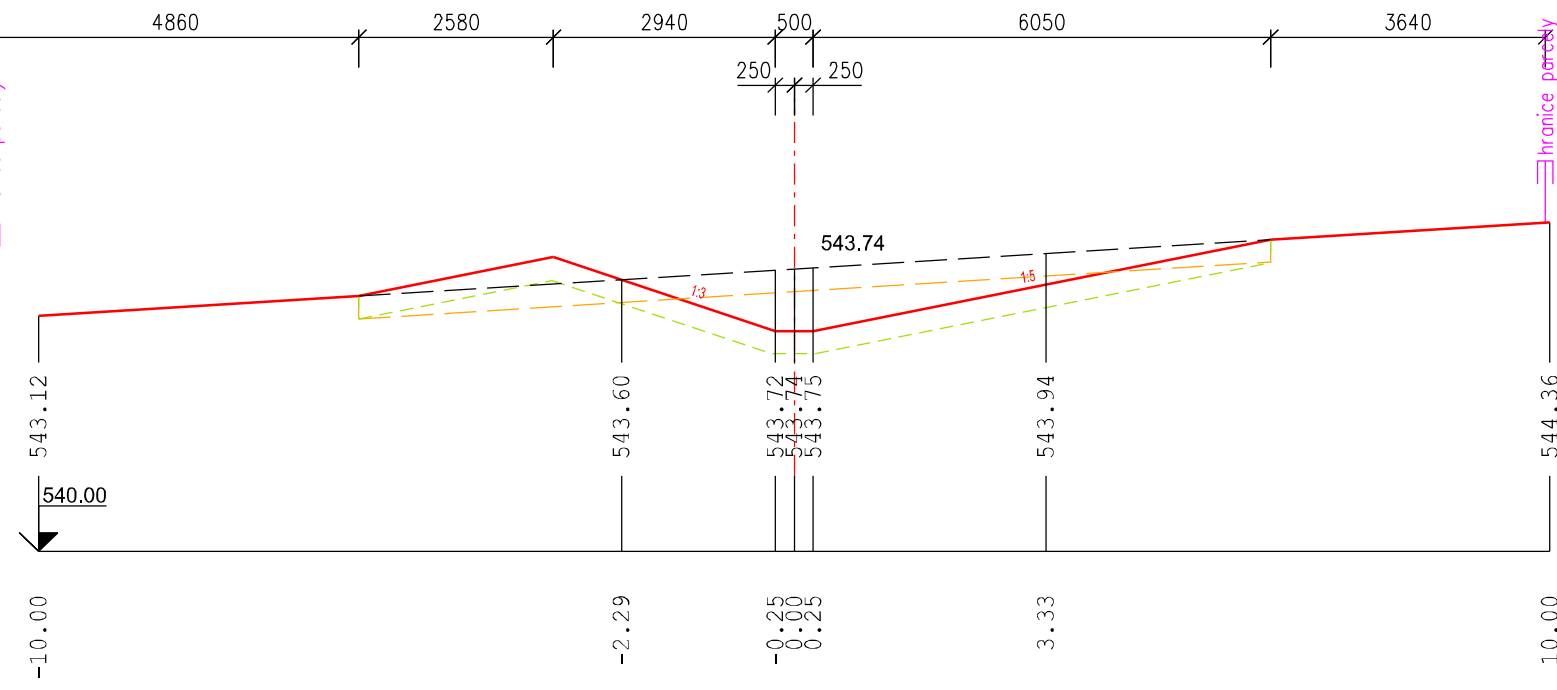
8 - KM 0.20692



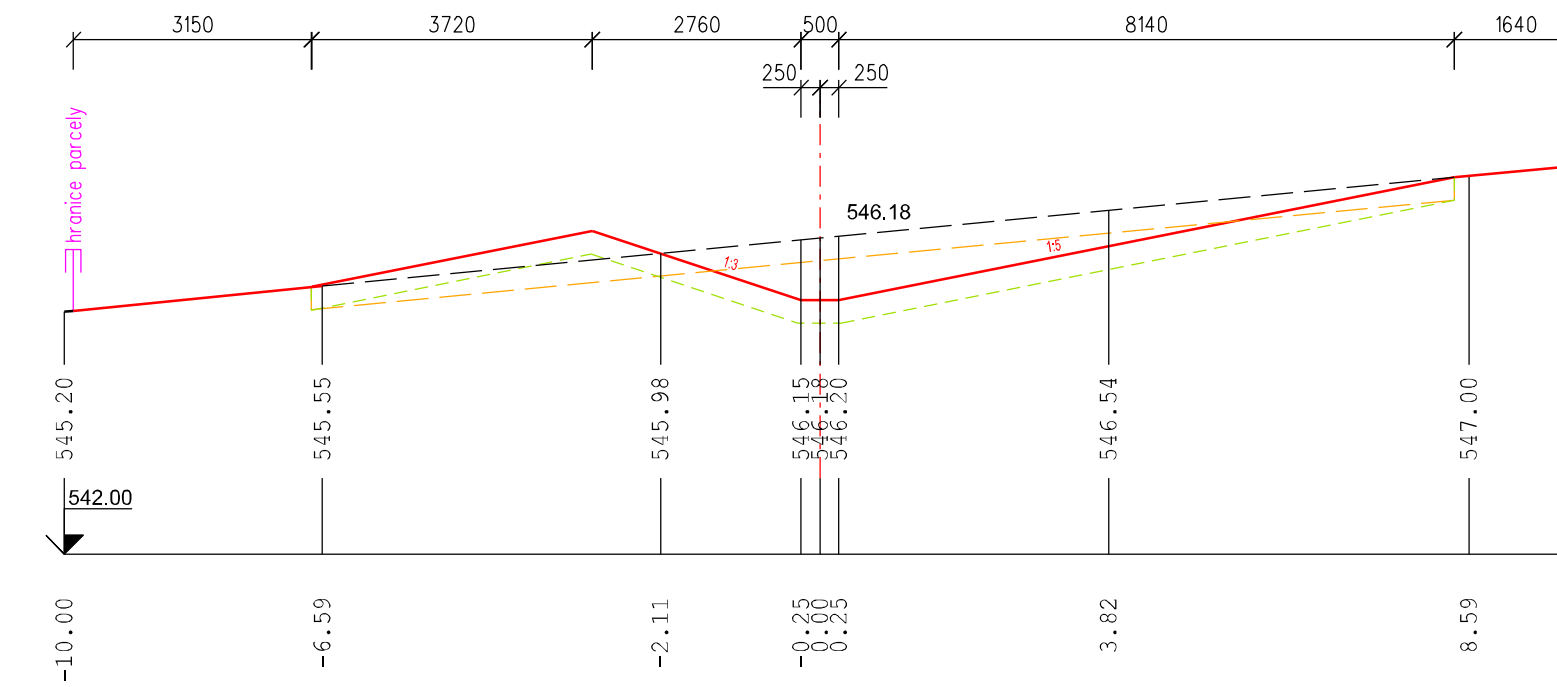
12 - KM 0.32692



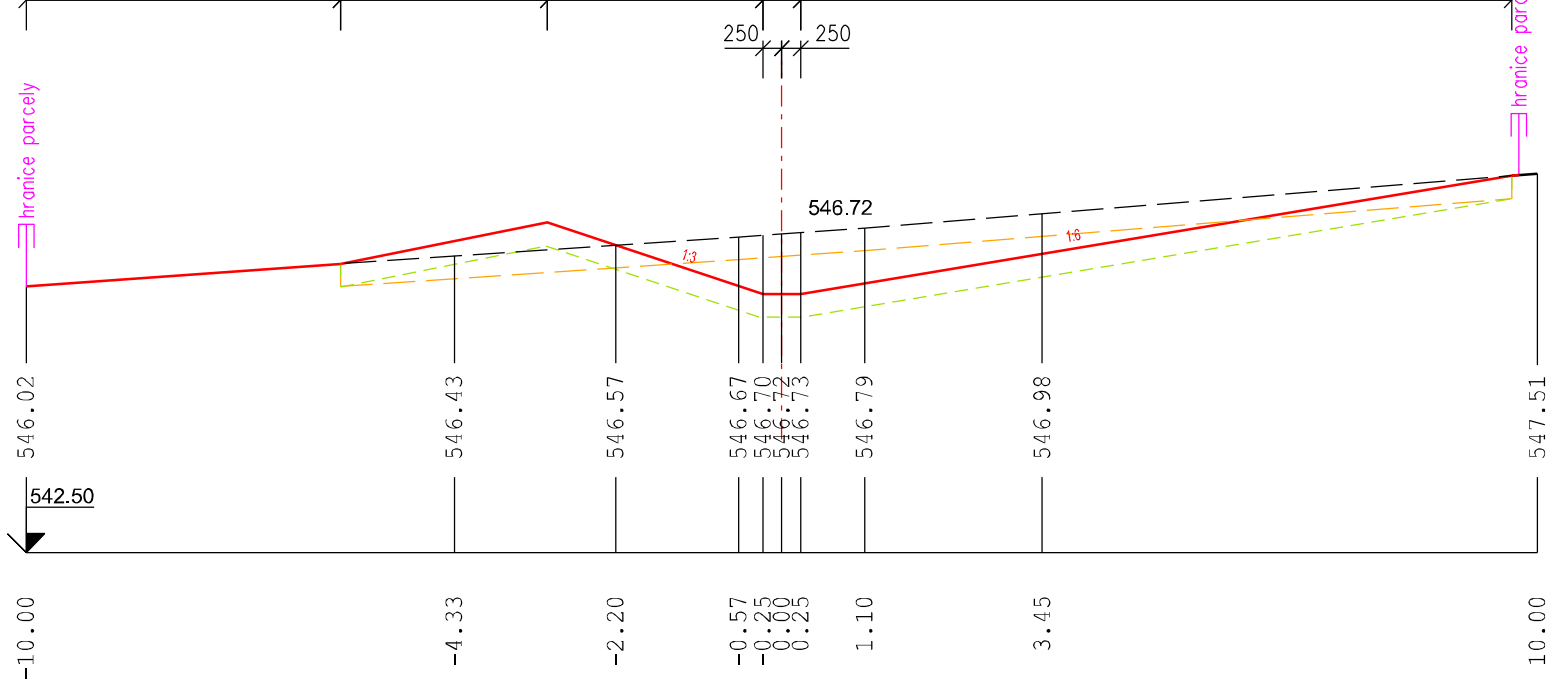
16 - KM 0.44692



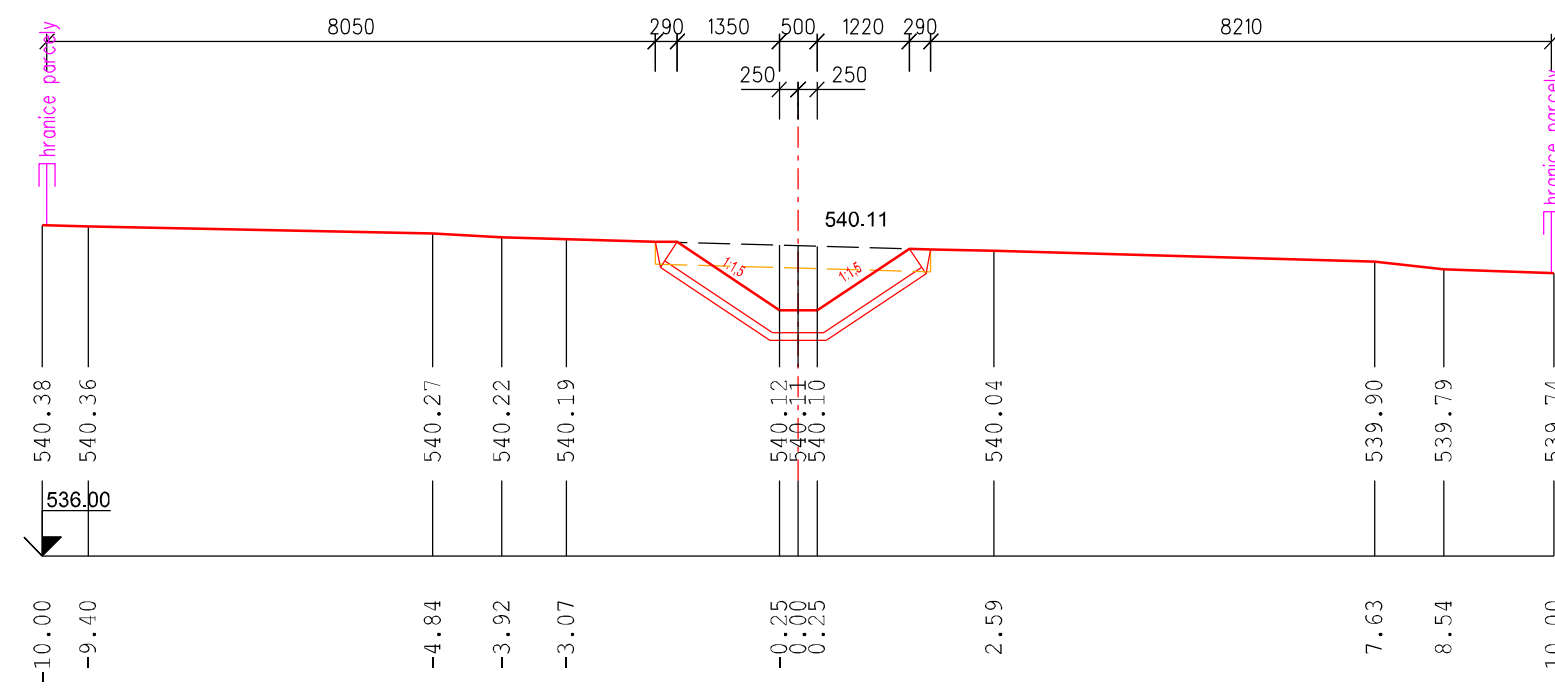
20 - KM 0.56692



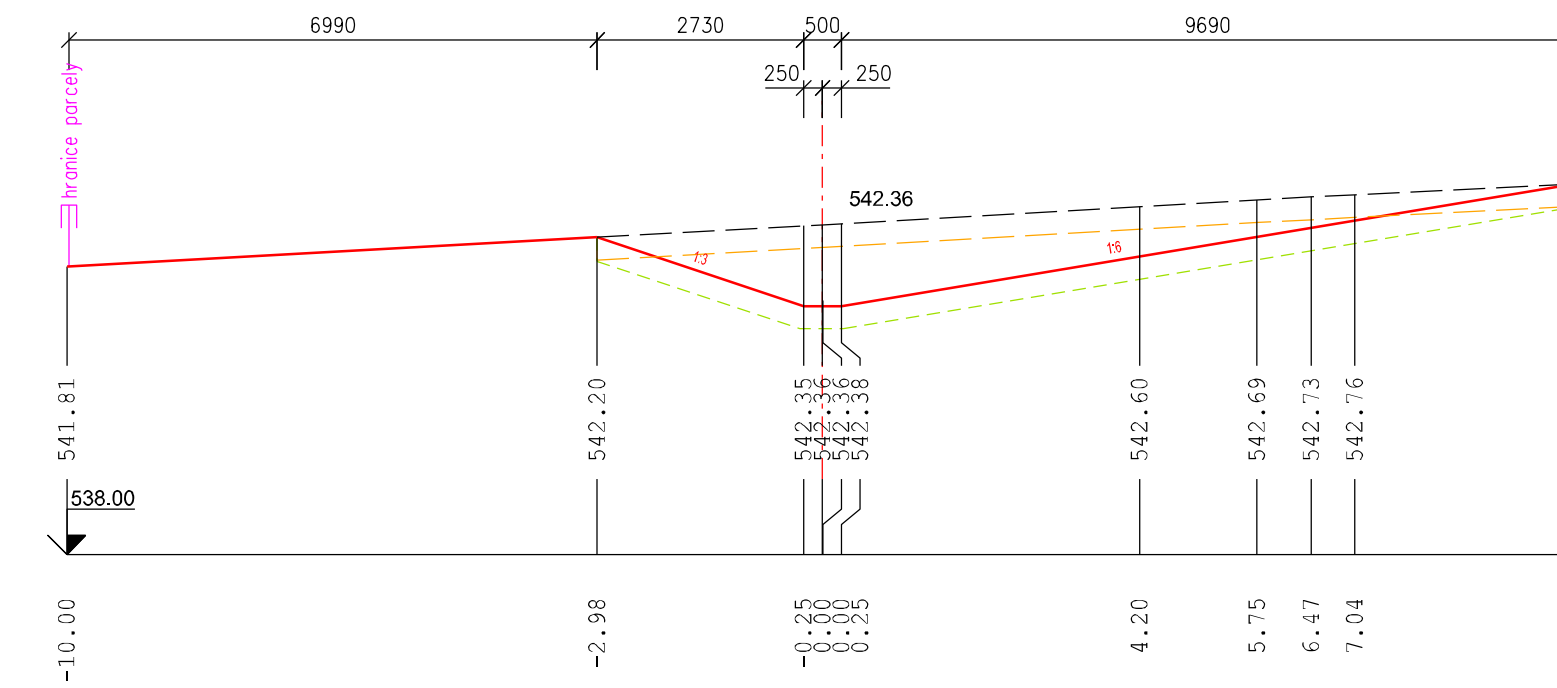
24 - KM 0.68692



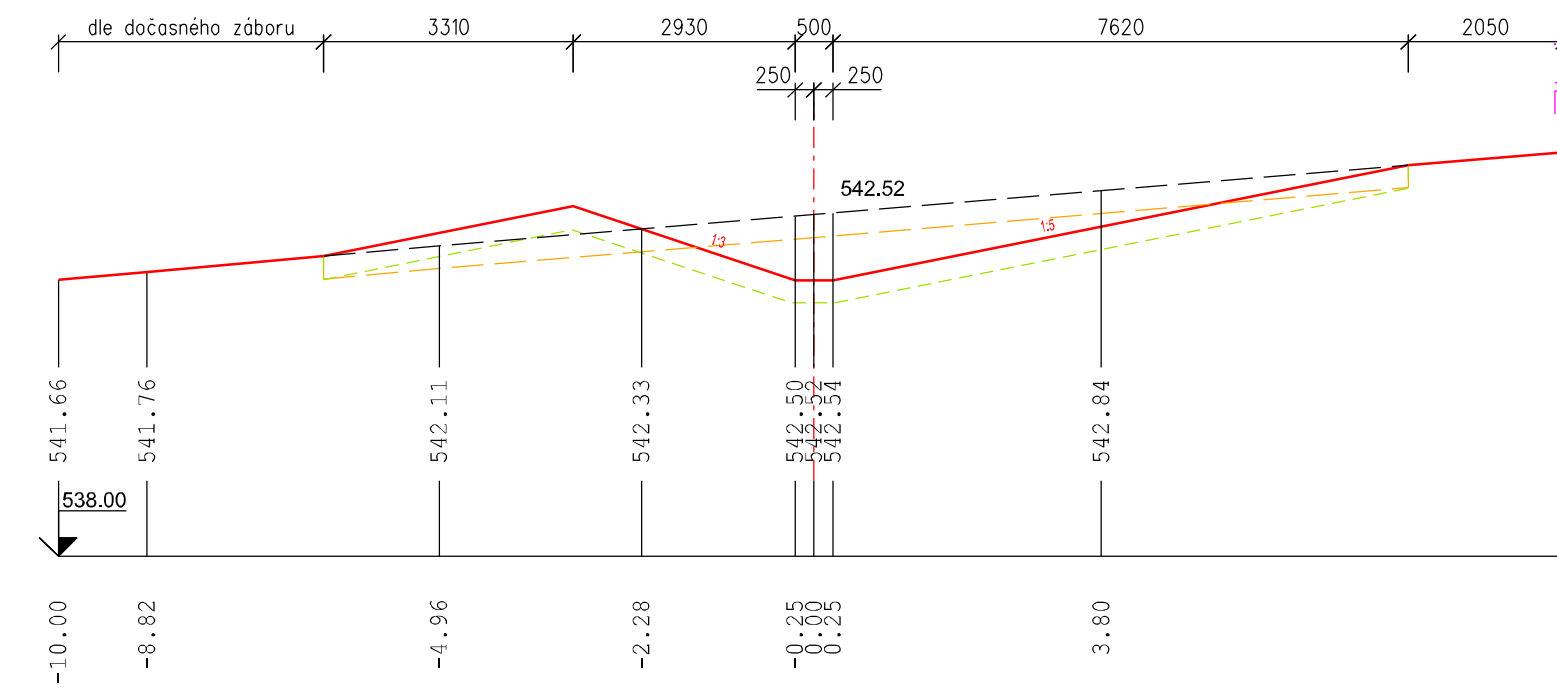
5 - KM 0.11692



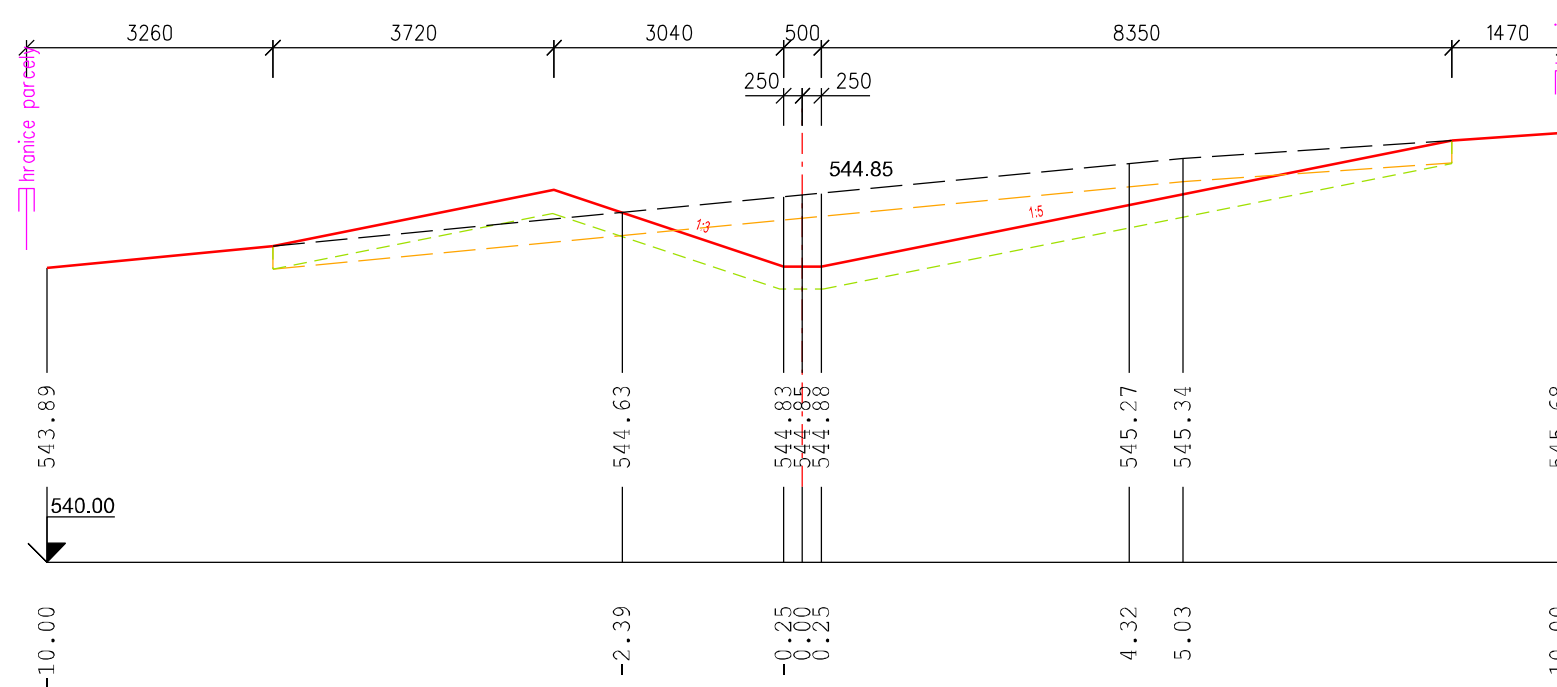
9 - KM 0.23692



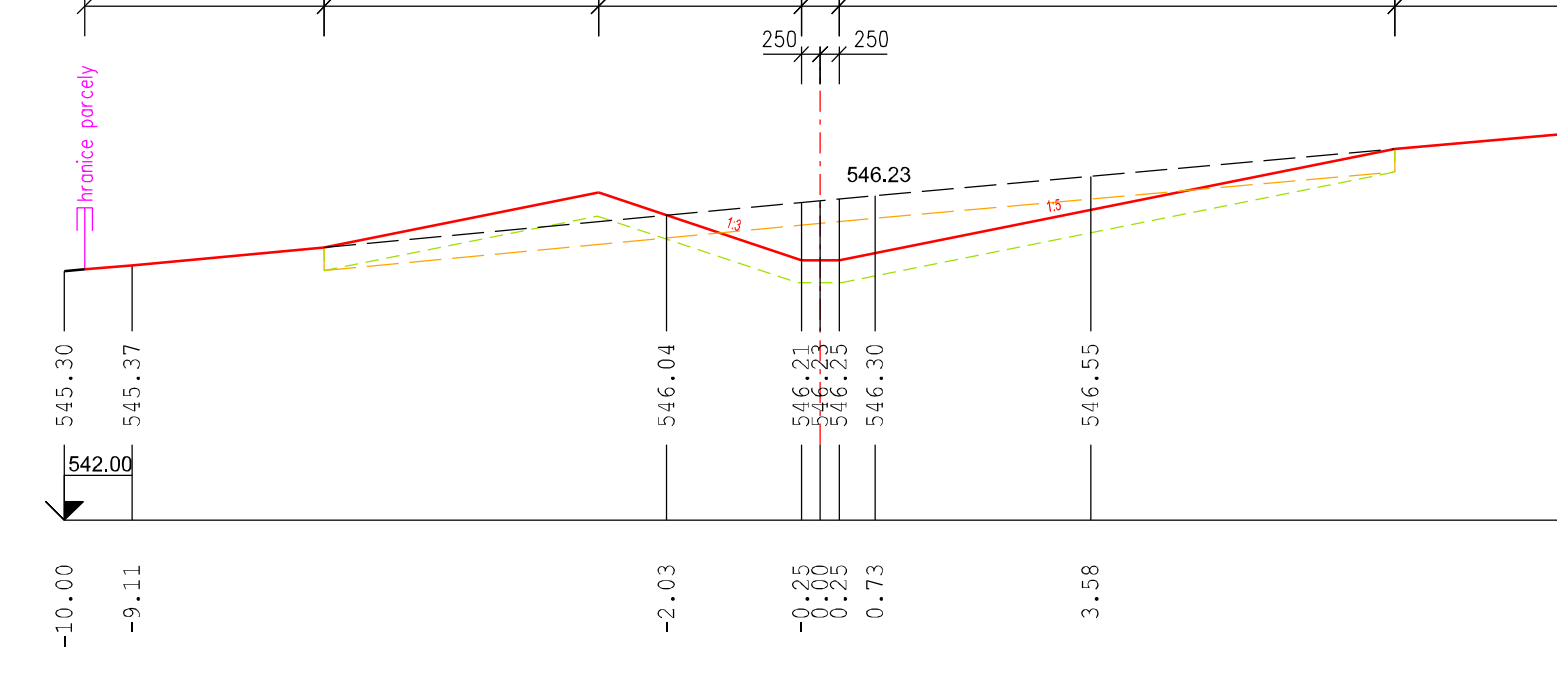
13 - KM 0.35692



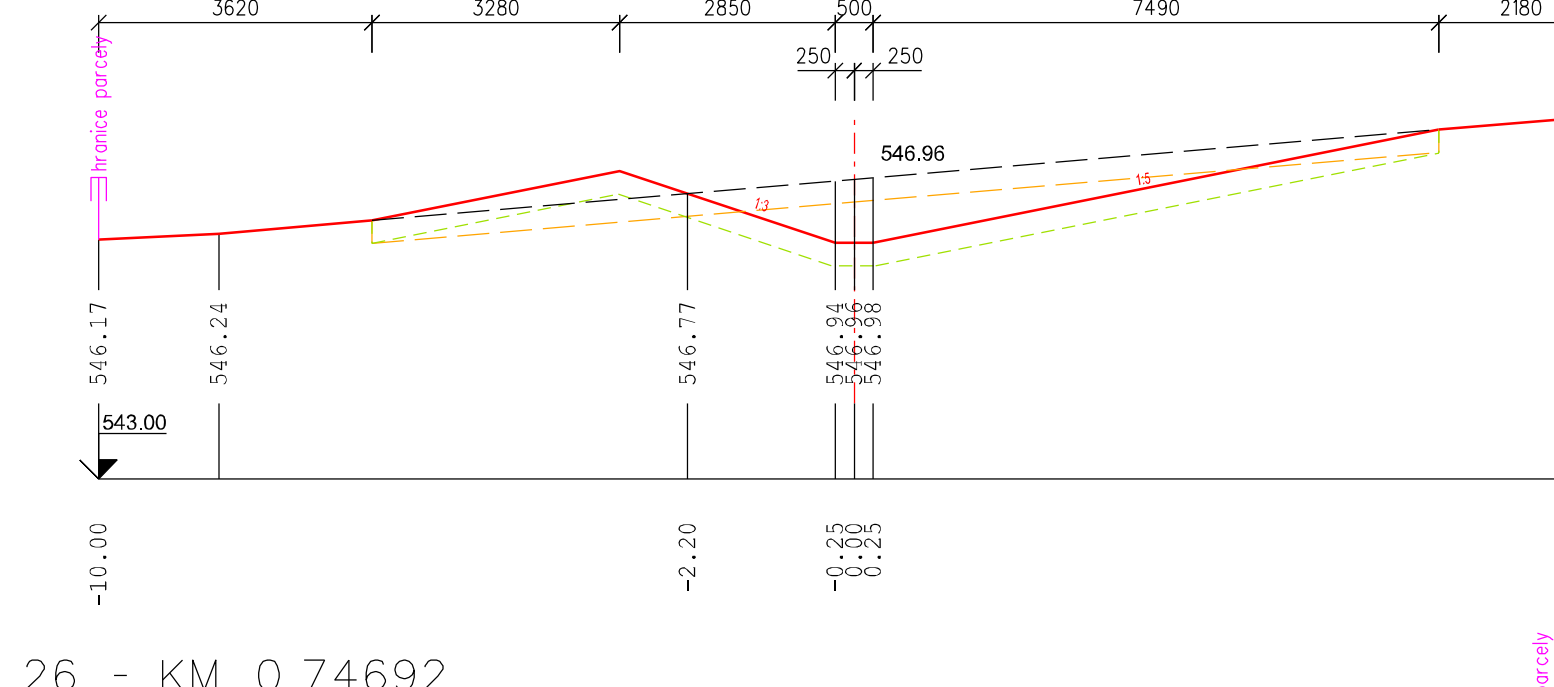
17 - KM 0.47692



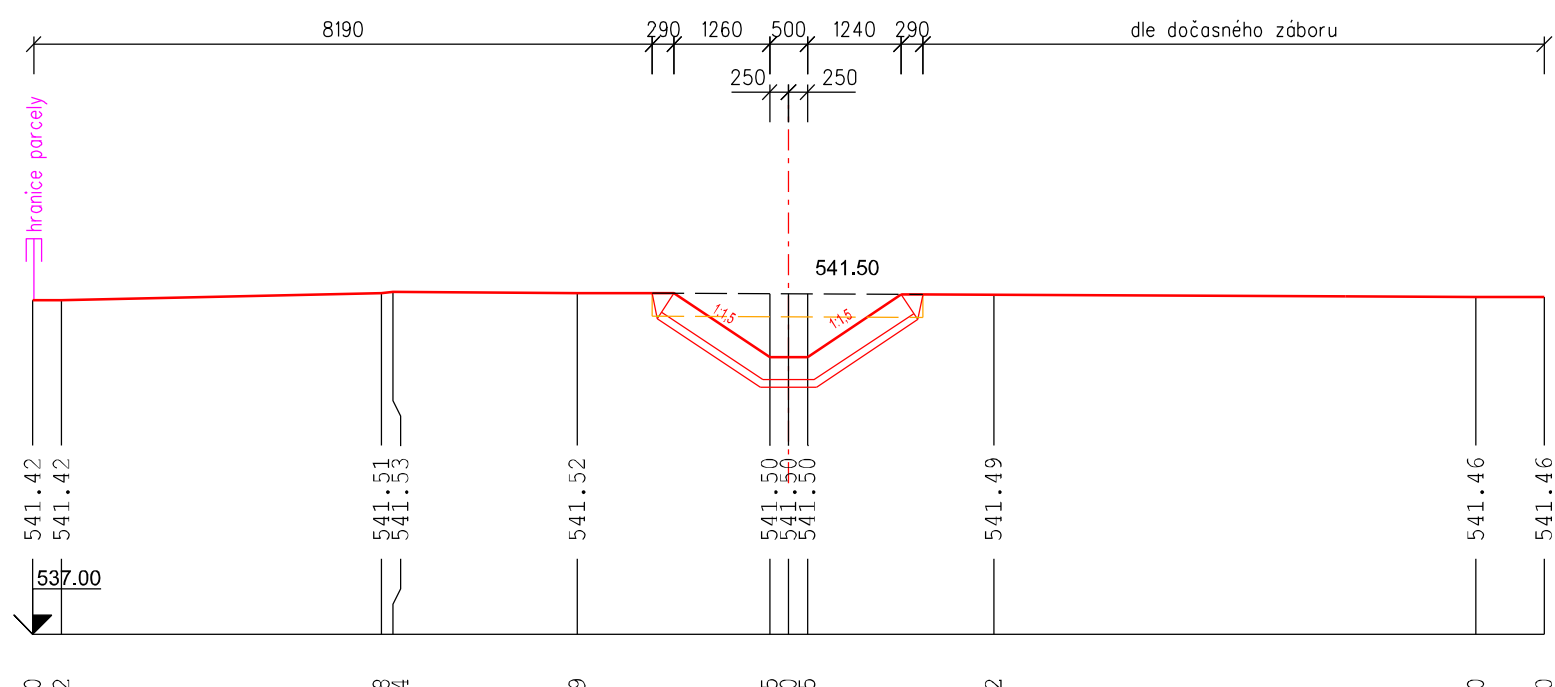
21 - KM 0.59692



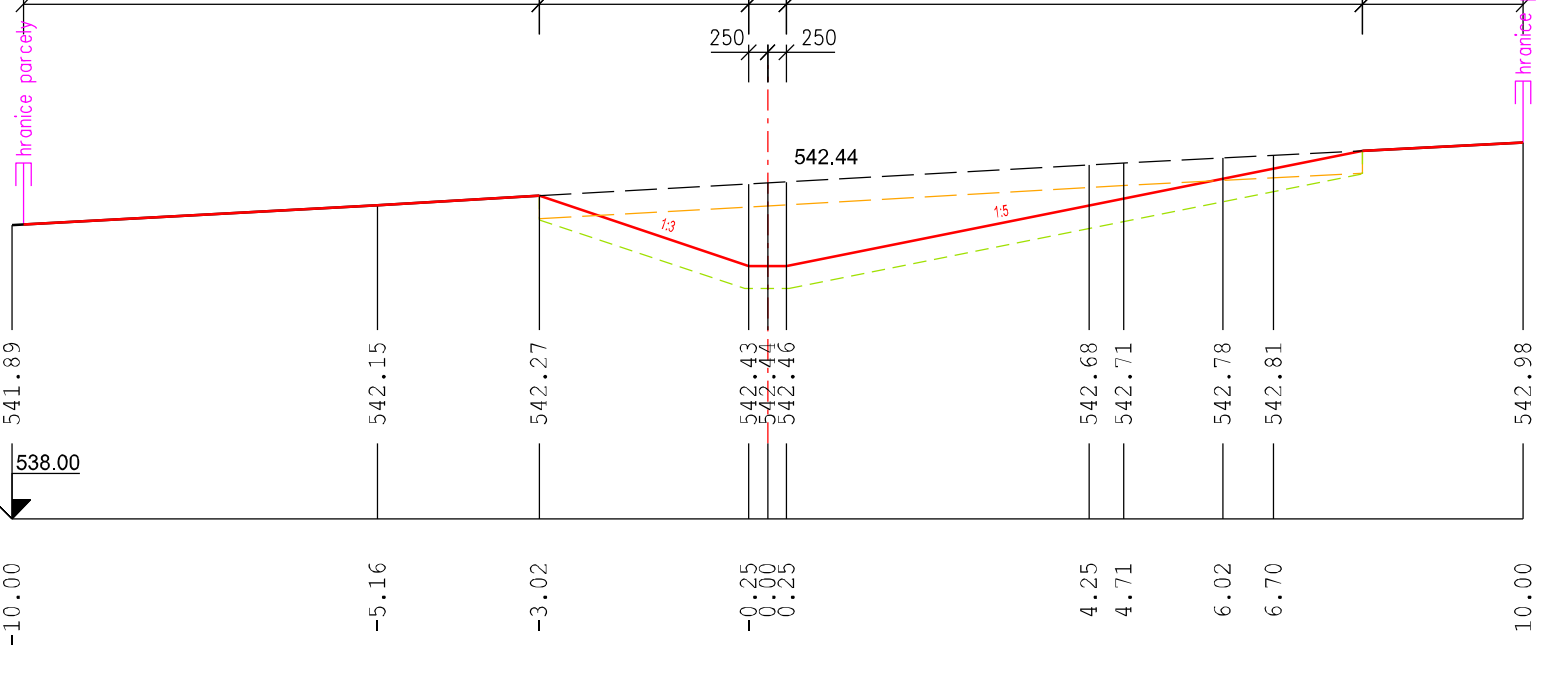
25 - KM 0.71692



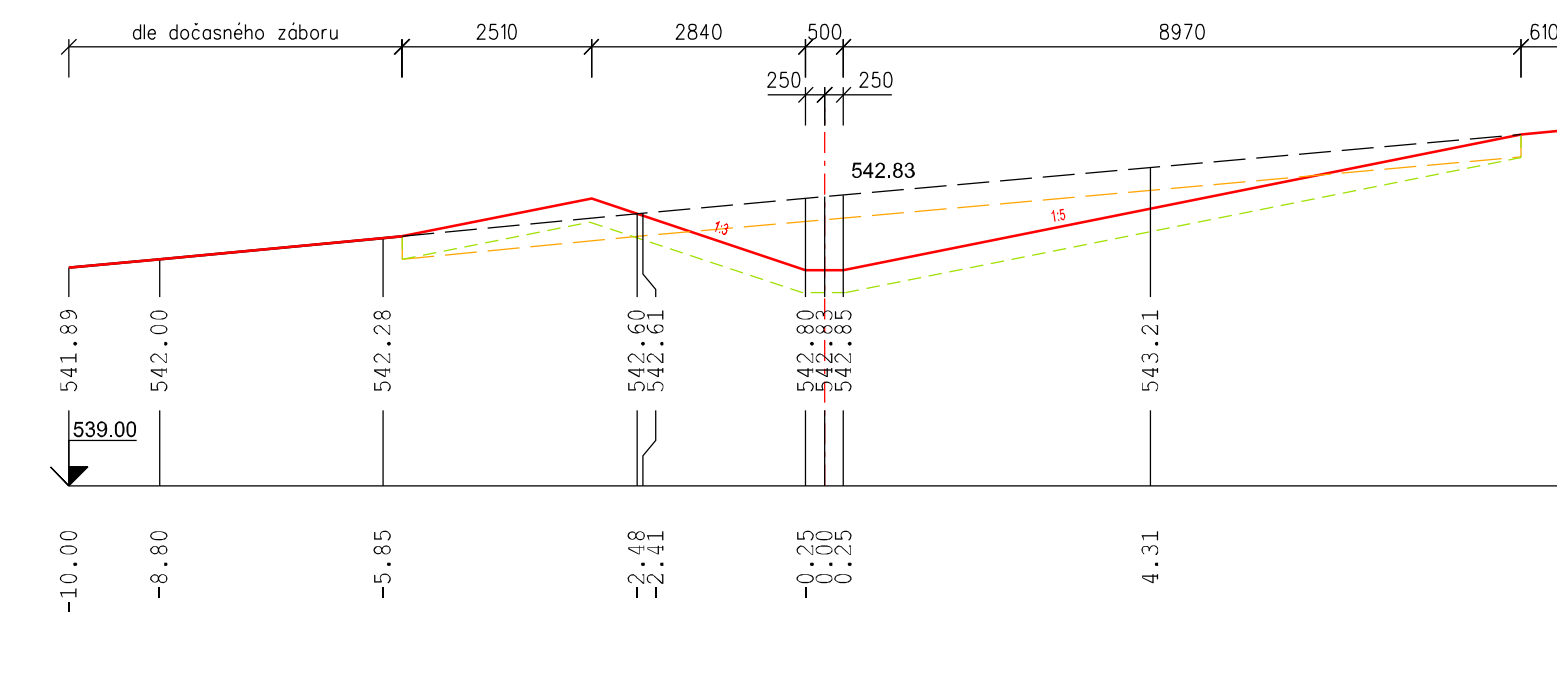
6 - KM 0.14692



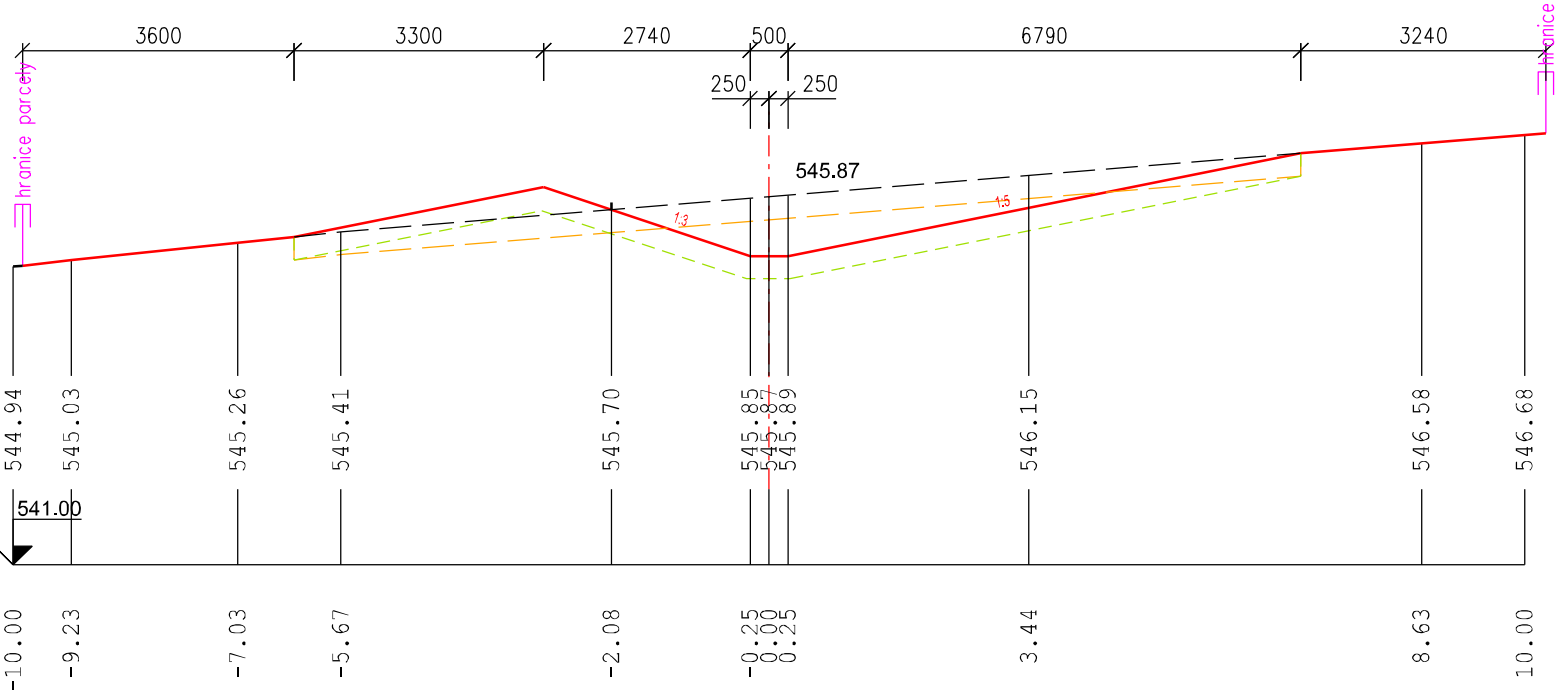
10 - KM 0.26692



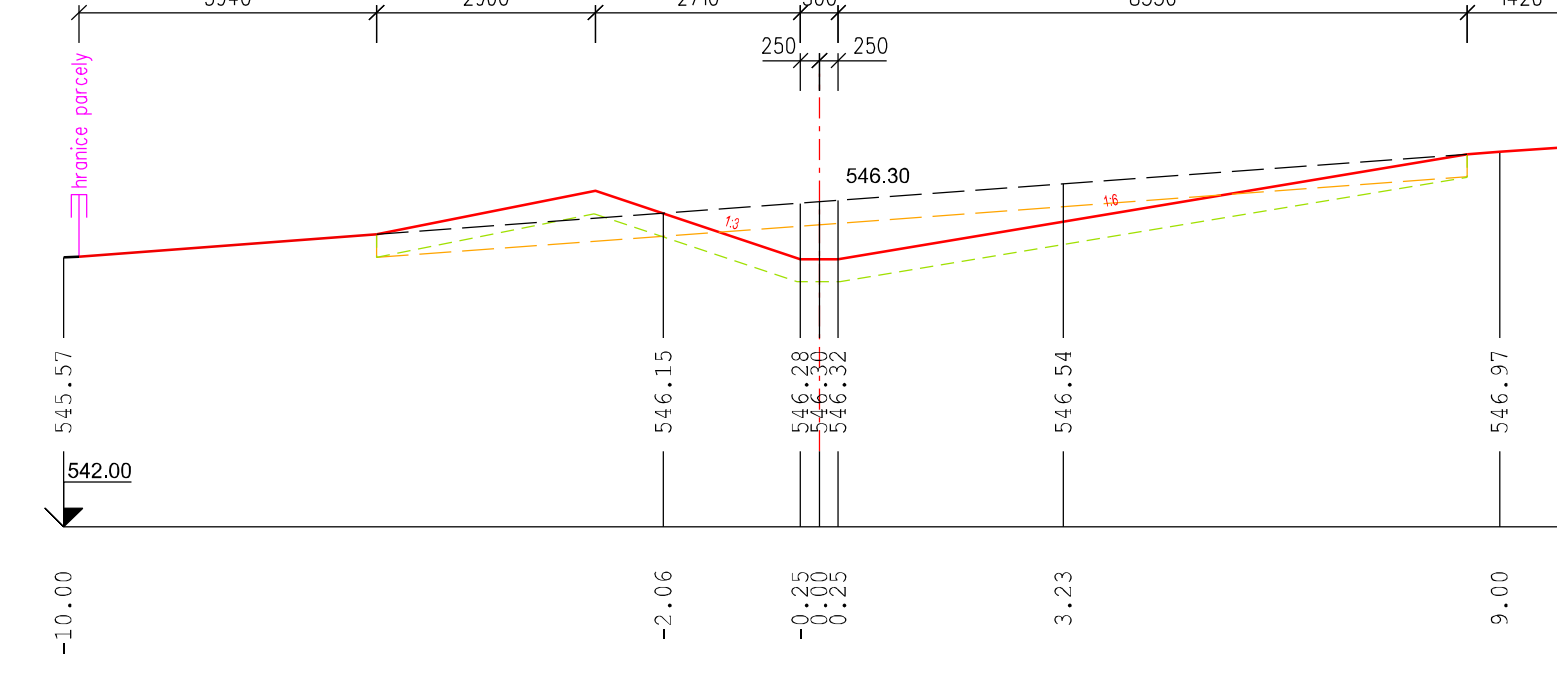
14 - KM 0.38692



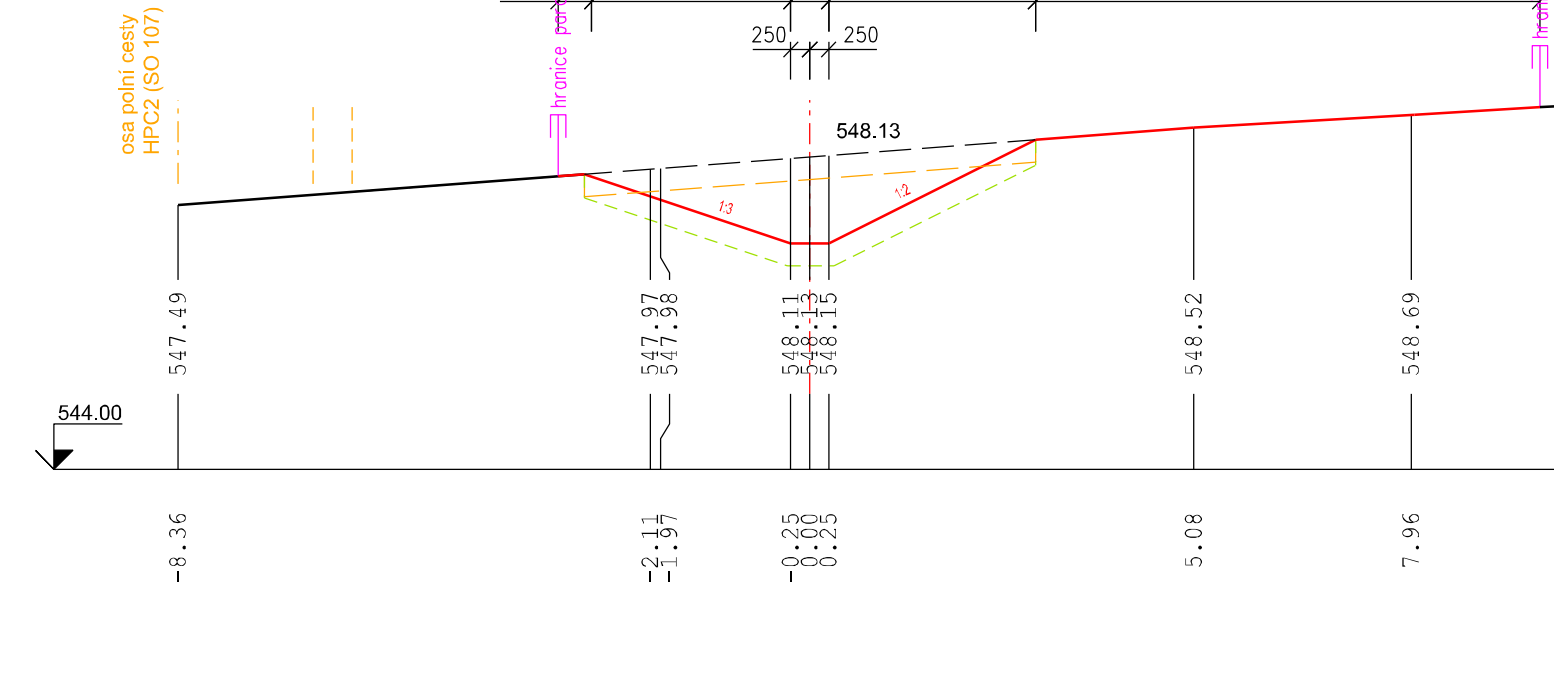
18 - KM 0.50692




22 - KM 0.62692



26 - KM 0.74692



VÝŠKOVÝ SYSTÉM Bv				SOUBRANOVÝ SYSTÉM S-13K	
Vypracoval	Zjedov. projektant	H. ing. projekt	Vedoucí atřetstva		
Ing. Michalová	Ing. Heřmánek	Ing. Heřmánek	Ing. Václavík, Ph.D.		
Místo stavby	K.Ú. Budčkov nad Budčkovou	Kraj	Moravskoslezský	Podat formát	14M4
Investor	ČR- Státní pozemkový úřad, Krajský pozemkový úřad pro Moravskoslezský kraj			Datum	07/2018
Alce-objekt	REALIZACE SZ BUDČOVSKO SO 12 Záchytný průřeh ZPRU1 a SO 13 Svodný průřeh SPRU1			Stupně	DSP+DPS
				Zadávkové číslo	2822
				Archivní číslo	2822
Příloha	Příloha			Měřítko	Číslo výkresu
				1:100	D.c.1.f.6